



1255 Old Derry Road, Mississauga, ON L5N 6R4
Tel: (905) 670-1615 or 1-800-668-5557, Fax: (905) 670-2210
www.creditvalleycons.com, e-mail: cvc@creditvalleycons.com

APPLICATION FOR DEVELOPMENT, INTERFERENCE WITH WETLANDS AND ALTERATIONS TO SHORELINES AND WATERCOURSES

(Pursuant to Ontario Regulation 160/06 - Conservation Authorities Act, R.S.O 1990- as amended)

PLEASE SEE REVERSE SIDE FOR INSTRUCTIONS FOR SUBMITTING PLANS

Ownership Details

Owner's Name _____ Phone # _____
Mailing Address _____ Postal Code _____
Municipality _____
Agent's Name _____ Phone # _____
Mailing Address _____ Postal Code _____
Municipality _____

Location Details

Location of Property

Lot _____ Concession _____ or Lot _____ R-Plan _____
Municipal Street Address (if applicable) _____
City _____ Town _____ Township _____
County or Region _____

Description of Type of Development(s)/ Work(s) Proposed

(attach separate sheet if more space required)

Development including: a new structure, an addition, site grading:

Interference with a Wetland or Alteration of Watercourse/Shoreline:

Any false or misleading statement made on this application will render null and void any permission granted.
Authority staff will site inspect the subject property as part of the review of this application.

Note: Approval of this application does not exempt you from any other approvals issued through Municipal Offices or other Government Agencies (E.G. Niagara Escarpment Commission, Ministry of Natural Resources, etc.) This information is collected under the authority of the Conservation Authorities Act, (RSO. 1990) and maybe shared with other government agencies for the purpose of processing this application.

I, _____ solemnly declare that to the best of my knowledge and belief, all of the above information to be true.

Signature of Owner _____ Signature of Agent _____

Note: Signature or written authorization from the owner is mandatory.

Date: _____ Date: _____

For Office use only: File # _____ Municipality _____

Lot _____ Concession _____

Fee received _____ Fee required _____

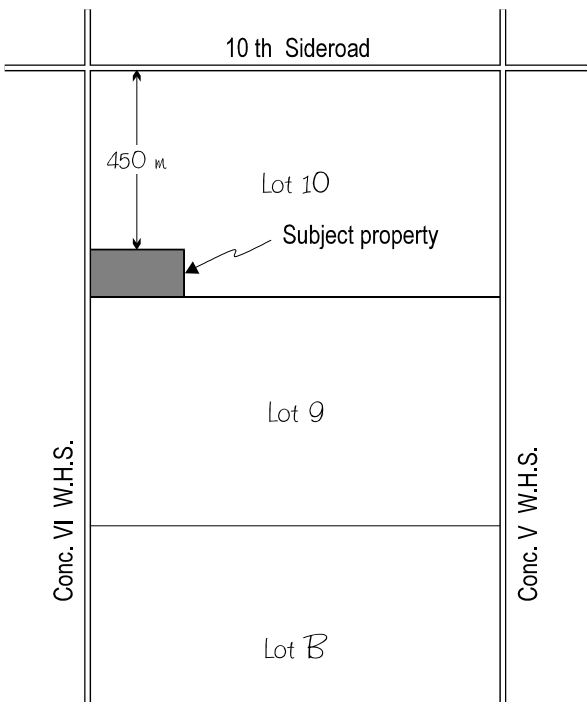
INSTRUCTIONS

The following information must be submitted, in triplicate, with this application (where applicable):

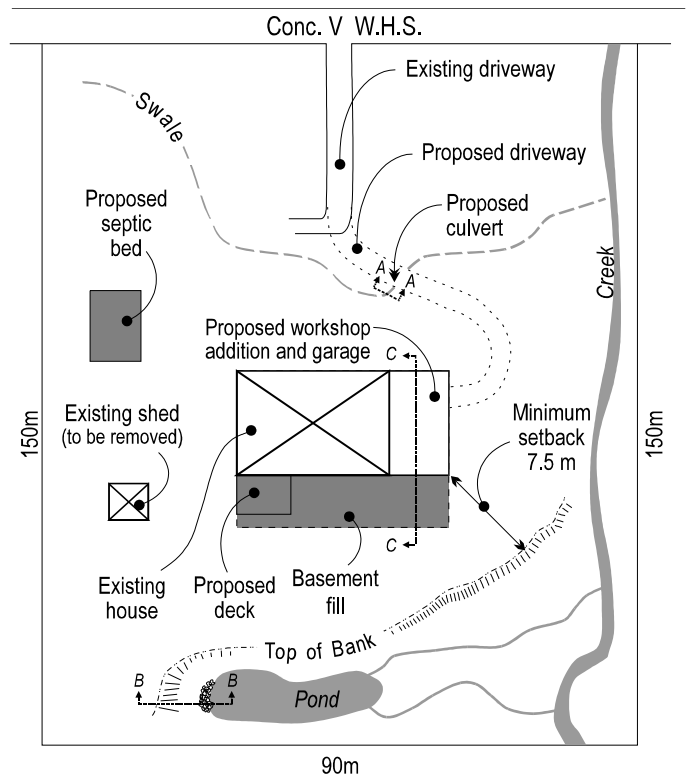
1. Location map of property, in relation to surrounding buildings, roads, lands etc.
2. Site plan indication the property boundary and the proposed location(s) of development(s)/ work(s).
3. Cross-section(s) of the proposed development(s)/ work(s) showing existing grade and final grade.
4. Complete engineering drawings of proposed development(s)/ work(s).
5. **Please Note: A fee will be charged based upon type and scale of project (see most recent fee schedule or contact CVC office).**

ALL PLANS SUBMITTED MUST BE FOLDED

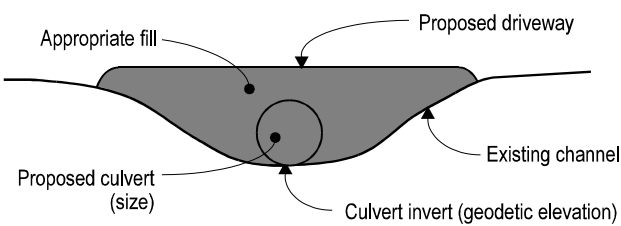
1. Sample Location Map



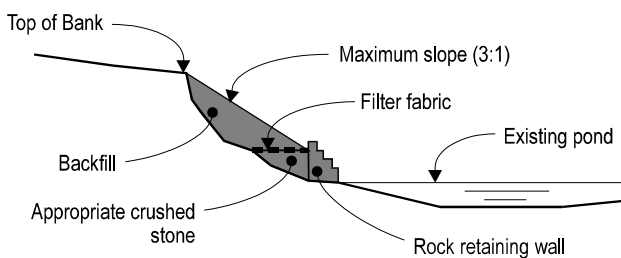
2. Sample Site Plan



3. Sample Cross-sections - Watercourse Alterations

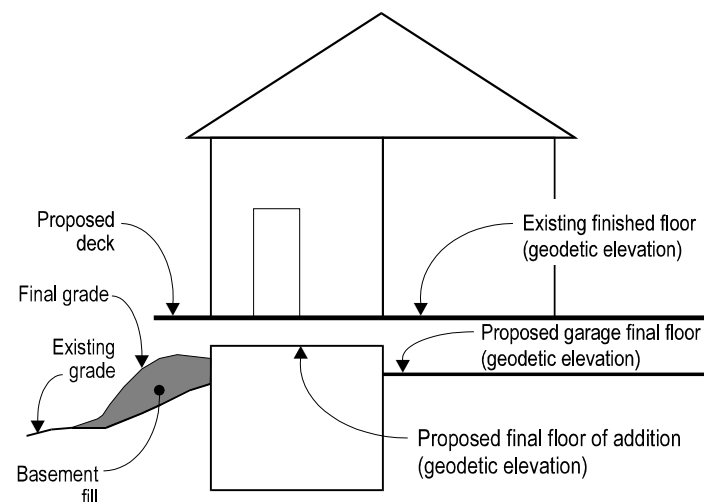


Section A - A



Section B - B

4. Sample Cross-section - Building



Section C - C